






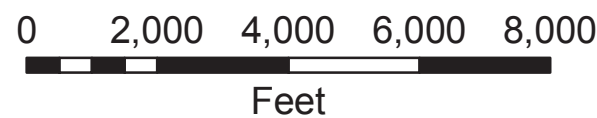


# Sandy Township

## Riparian Setback Map

-  Stream
-  Road
-  Parcel Line
-  Community Boundary
-  Flood Easement

- Riparian Setback Distance**
-  25 Ft. Riparian Setback
  -  75 Ft. Riparian Setback



Sources: Tuscarawas County GIS Department, Ohio Department of Natural Resources, Ohio Environmental Protection Agency, Natural Resources Conservation Service

12/10/2009